

# Great Lakes Areas of Concern

## Presque Isle Bay Area of Concern

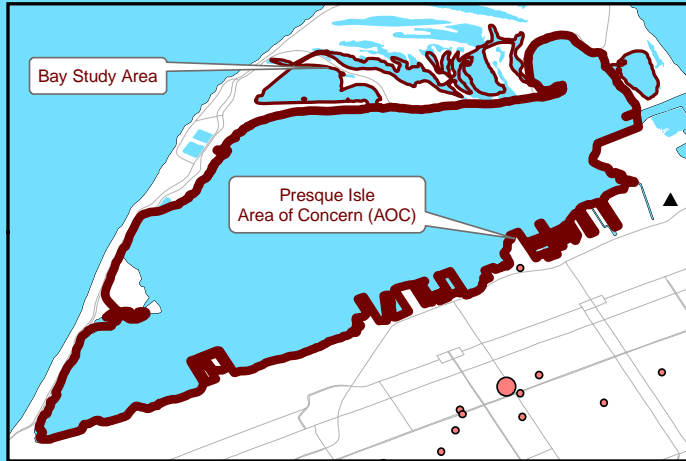
CHAUTAQUA




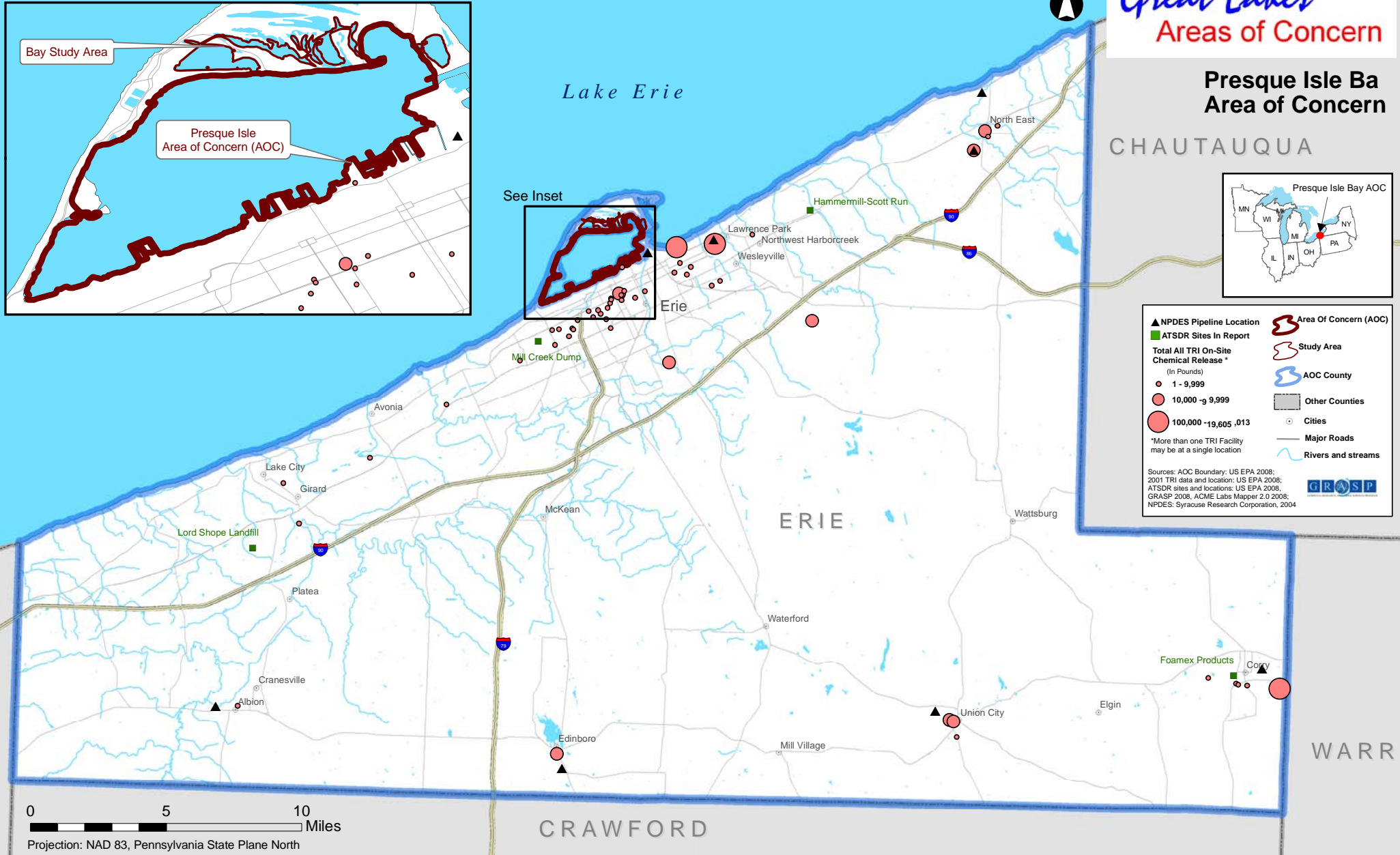
▲ NPDES Pipeline Location  
 ■ ATSDR Sites In Report  
 Total All TRI On-Site Chemical Release \*  
 (In Pounds)  
 ● 1 - 9,999  
 ● 10,000 - 9,999  
 ● 100,000 - 19,605,013  
 \*More than one TRI Facility may be at a single location

Area Of Concern (AOC)  
 Study Area  
 AOC County  
 Other Counties  
 Cities  
 Major Roads  
 Rivers and streams

Sources: AOC Boundary: US EPA 2008;  
 2001 TRI data and location: US EPA 2008;  
 ATSDR sites and locations: US EPA 2008;  
 GRASP 2008, ACME Labs Mapper 2.0 2008;  
 NPDES: Syracuse Research Corporation, 2004



See Inset



Projection: NAD 83, Pennsylvania State Plane North