Figures

Figure 1. Area Map

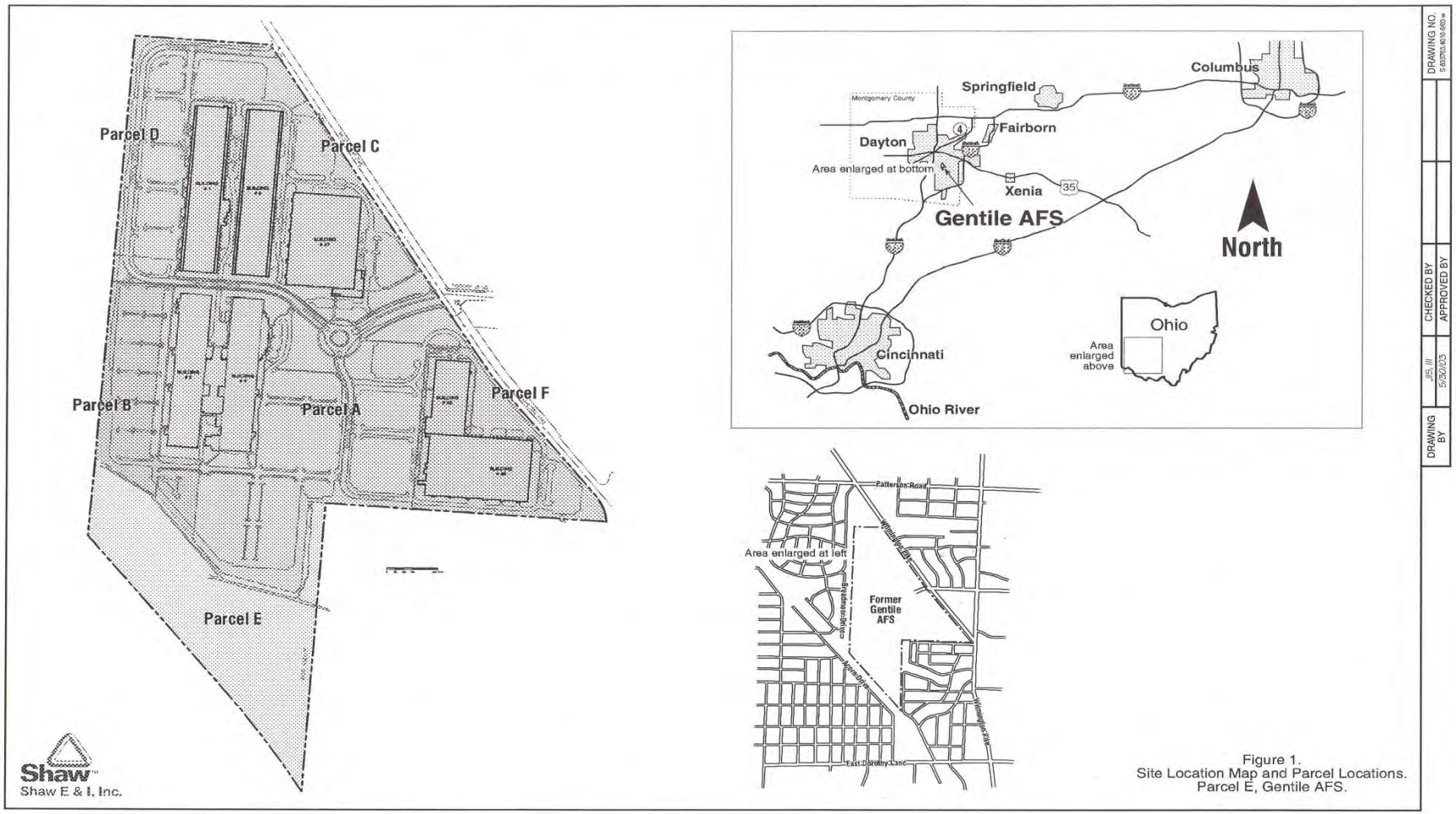

Source: Ohio EPA 2004b.

Figure 2. Site Map

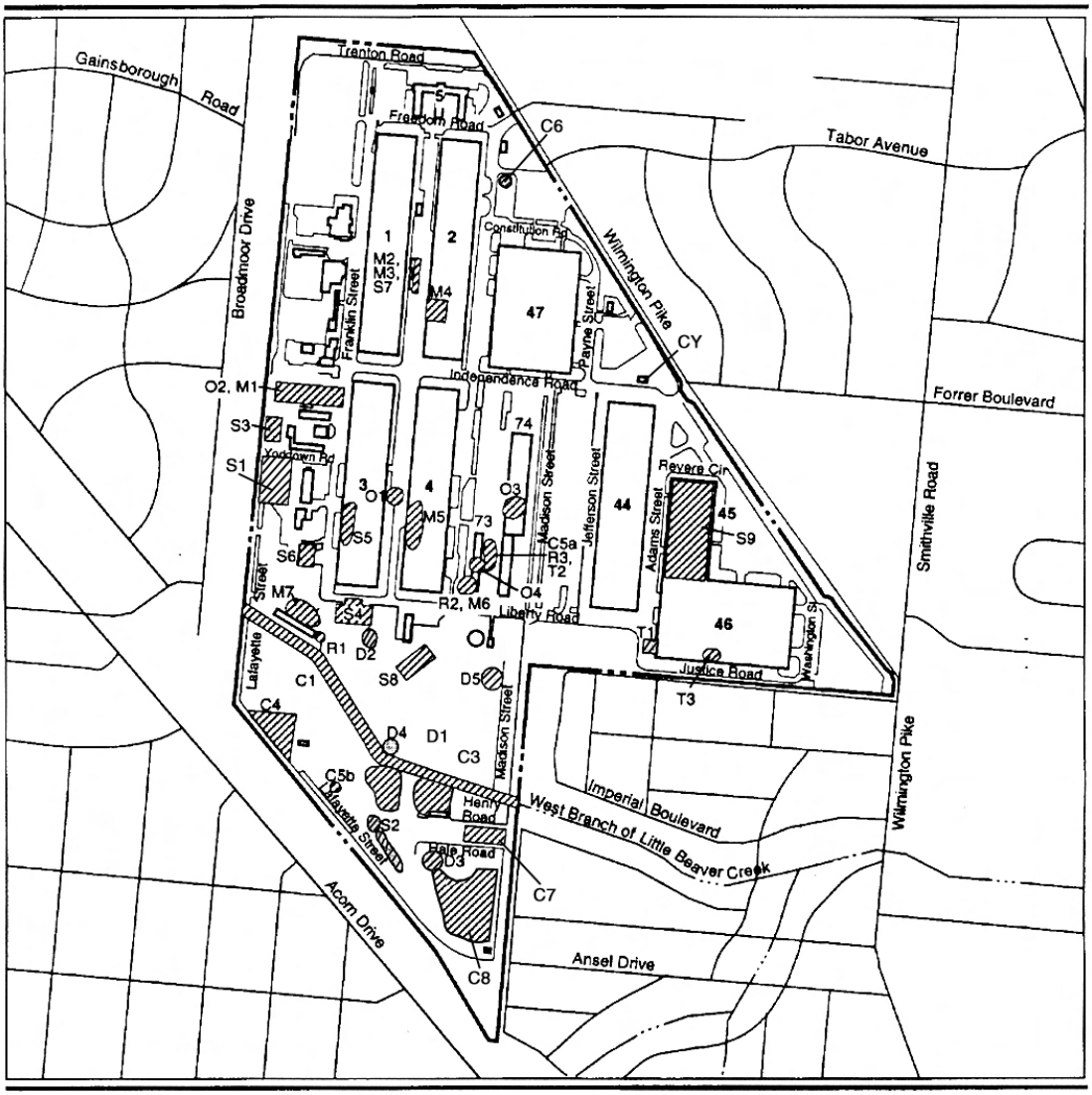

EXPLANATION

- Station Boundary
- Installation Restoration Program Site

0 175 350 700 Feet

C1 The Creek
C2 Rail Lines
C3 Small Arms
C4 Railroad Parcel
C5 Howitzer Spill Site
C6 Water Tower
C7 Old Salvage yard
C8 Southern Storage Yard
D1 Disposal Area
D2 Disposal Area No. 2
D3 Old Salvage Yard
D4 Electron Tubes Disposal Area
D5 Electron Tubes Disposal Area
M1 Hydraulic Lift in Motor Pool
M2 Transformer Failure Area
M3 Waste Oil Feed Area
M4 Compressor Room
M5 Stains In Shop Area
M6 Floor Stains
M7 Base CE Storage

R1 Wash Rack Drain to Creek
R2 Floor Drain to Infiltration Pit
R3 Wash Rack
O1 Paint Drain Line
O2 Oil/Water Separators
O3 Oil/Water Separator
O4 Oil/Water Separator
S1 Coal Storage Area
S2 Reserve Coal Storage
S3 Pesticide Storage
S4 Herbicide Storage
S5 PCB Storage Area
S6 Paint Storage Area
S7 Chemical Storage
S8 PCB Storage Area
S9 Instrument Calibration Area
T1 Hydrofluoric Acid Catch Basin
T2 Acid Neutralizing Tank
T3 Acid Neutralizing Sump
CY Commander's Yard

Source: Earth Tech 1996.

Figure 3. Groundwater Plumes at Gentile AFS

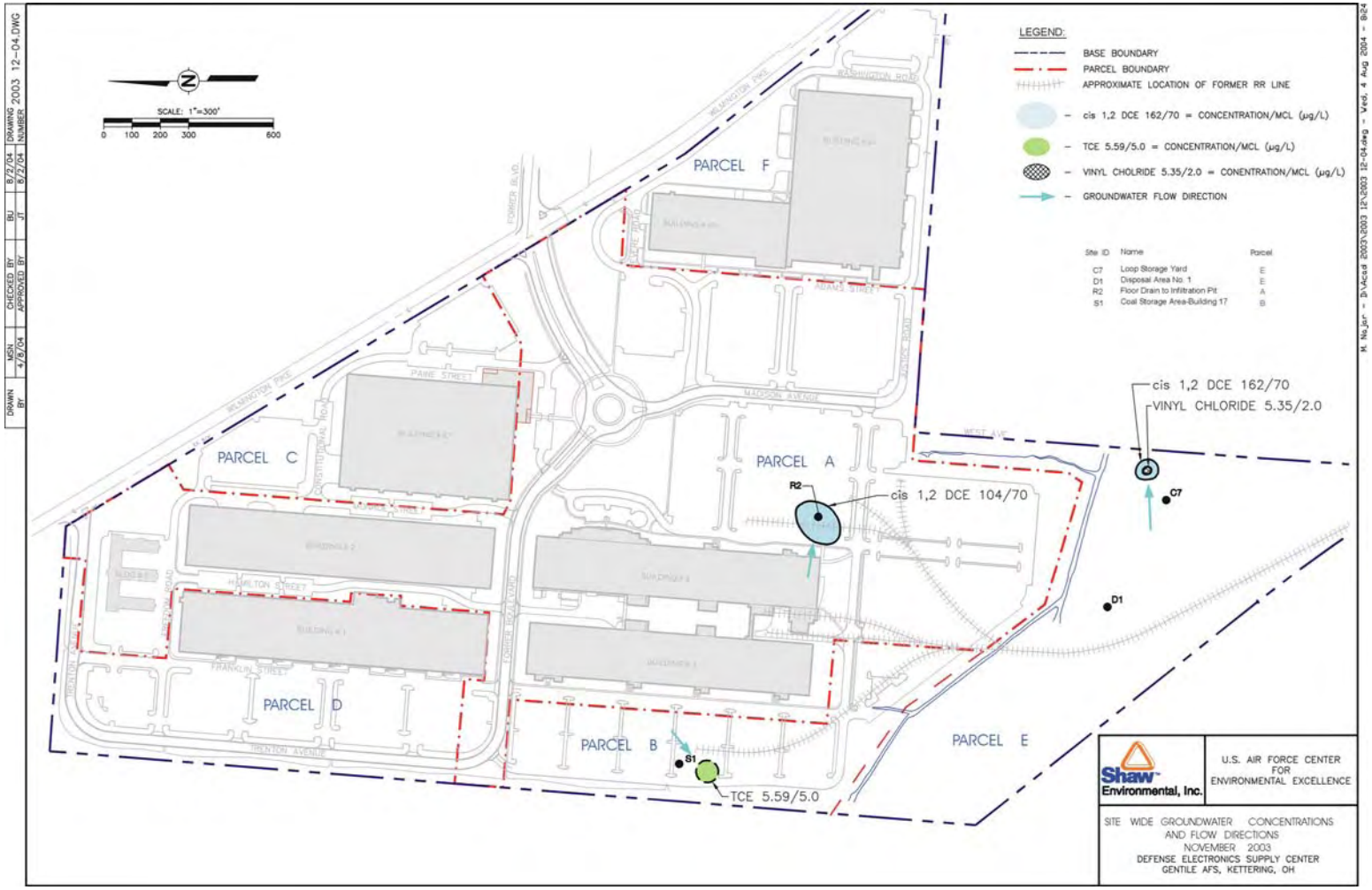

Source: Provided by AFRPA August 2004.